

# 78

## Route Guide & Hazard Awareness

***SHOREDITCH - ALDGATE - TOWER BRIDGE - GRANGE ROAD  
OLD KENT ROAD - PECKHAM - PECKHAM RYE - NUNHEAD***



# GRAB YOUR MAP

ASK AT THE FRONT COUNTER

## CHANGEOVER | PECKHAM RYE

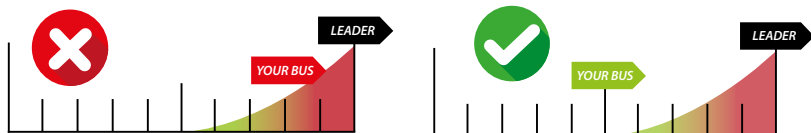
Towards Shoreditch on Rye Lane at **BUS STOP X** (Heaton Road).

Towards Nunhead on Rye Lane at **BUS STOP V** (Peckham Rye Station).

*Always communicate in advance with iBus if you are late for any reason.*

ALL ROUTE GUIDES ARE ACCOMPANIED WITH AN A3 SIZED MAP WHICH SHOWS THE WHOLE ROUTE, INCLUDING LIGHT RUNS. **ASK FOR THE MAP** TO ASSIST YOU.

SPECIMEN ONLY



**Route 78 is a high frequency route.** Headway is a measurement of the distance or time between buses. You can tell that you are on the correct Headway by using the iBus Headway indicator in the cab.

**IMPORTANT:** You must keep your bus as close to the middle of the indicator as possible. Take action and drop back if you are closing in to the bus in front.

# CONTENTS

## **LIGHT RUN ROUTE**

Between  
Shoreditch and  
Tower Bridge  
Road.

**3**

## **FULL ROUTE 78 MAP**

Between Tower  
Bridge Road and  
Nunhead.

**4**

## **RUNNING LIGHT**

To and from  
Nunhead.

**5**

## **RUNNING LIGHT**

To and from  
Shoreditch.

**6**

## **IN SERVICE**

Route guide  
from Shoreditch  
to Nunhead.

**7**

## **IN SERVICE**

Route guide  
from Nunhead to  
Shoreditch.

**8**

## **SHOREDITCH CHURCH**

Terminus point  
and map.

**9**

## **SHOREDITCH, CURTAIN ROAD**

Terminus point  
and map.

**10**

## **LIVERPOOL STREET STATION**

Curtailment point  
and map.

**11**

## **ALDGATE**

Turning point  
and map.

**12**

## **TOWER BRIDGE ROAD**

Turning point  
and map.

**13**

## **OLD KENT ROAD**

Turning point  
and map.

**14**

## **PECKHAM BUS STATION**

Turning point  
and map.

**15**

## **PECKHAM RYE**

Curtailment point  
and map.

**16**

## **NUNHEAD**

Terminus point  
and map.

**17**

## **LOCAL HAZARDS**

Hazards to be  
aware of and  
other points to  
note.

**18**

## **LOCAL HAZARDS**

Hazards to be  
aware of and  
other points to  
note.

**19**

## **LOCAL HAZARDS**

Hazards to be  
aware of and  
other points to  
note.

**20**

## **AT THE GARAGE**

General  
information and  
safety at the  
garage.

**21**

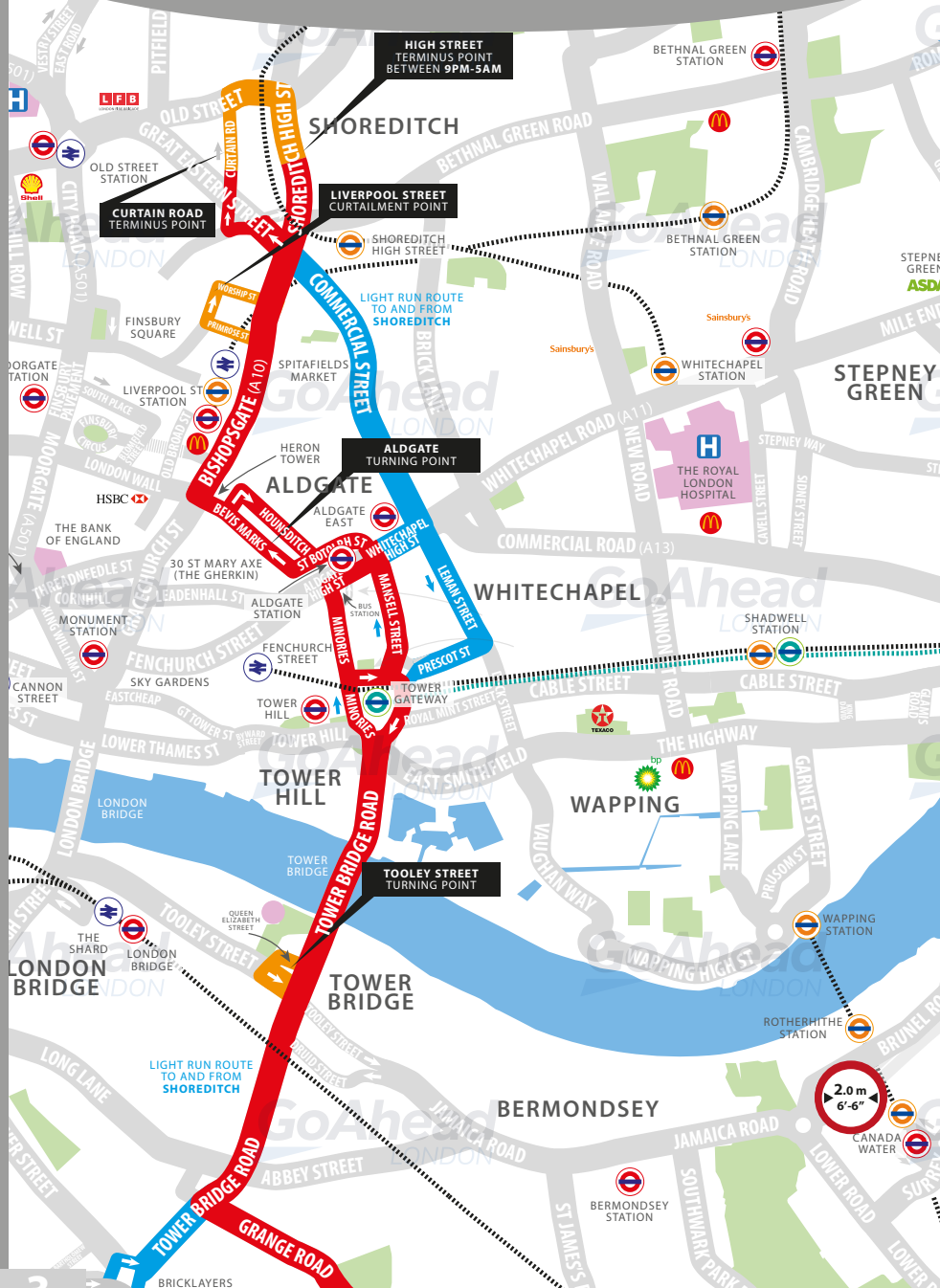
## **CODES & PROCEDURES**

Curtailment abrv  
& emergency radio  
procedure.

**22**

# ROUTE 78 MAP

## SHOREDITCH AND TOWER BRIDGE ROAD



# ROUTE 78 MAP

## TOWER BRIDGE ROAD AND NUNHEAD



# RUNNING LIGHT

RUNNING OUT OF SERVICE

**IMPORTANT**  
LOG OFF IBUS  
IMMEDIATELY  
IF RUNNING  
LIGHT

## TO NUNHEAD ST. MARY'S ROAD

- At **Peckham Garage**, turn right onto Blackpool Road
- At junction, turn left onto Copeland Road **A2215**
- At traffic light, turn left onto Rye Lane **A2215**
- Continue ahead onto Peckham Rye **A2215**
- Turn left onto Peckham Rye
- At traffic light, turn left onto Nunhead Lane **A2214**
- Continue ahead onto Evelina Road **A2214**
- Turn left onto St. Mary's Road to **stand**

## FROM NUNHEAD ST. MARY'S ROAD

- At **stand**, continue ahead on St. Mary's Road
- Follow road right onto Belfort Road
- At junction, turn right onto Lausanne Road **A2214**
- Follow road right onto Evelina Road **A2214**
- Continue ahead onto Nunhead Lane **A2214**
- At traffic light, continue ahead onto East Dulwich Road **A2214**
- At traffic light, turn right onto Peckham Rye **A2215**
- Continue ahead onto Rye Lane
- At traffic light, turn right onto Copeland Road **A2215**
- At junction, turn right onto Consort Road
- Turn right onto Blackpool Road to **Peckham Garage**

# RUNNING LIGHT

RUNNING OUT OF SERVICE

BLINDS:  
**NOT IN SERVICE**  
LOG OFF IBUS  
IF RUNNING  
LIGHT

## TO SHOREDITCH CHURCH

- At **Peckham Garage**, turn right onto Blackpool Road
- At junction, turn right onto Copeland Road **A2215**
- At junction, turn left onto Consort Road **A2215**
- At mini roundabout, take 1st exit onto Clayton Road **A2215**
- At mini roundabout, take 2nd exit onto Clayton Road **A2215**
- At traffic light, turn left onto Peckham High Street **A202**
- At traffic light, turn right onto Peckham Hill Street **B215**
- Continue ahead onto Willowbrook Road / Trafalgar Avenue **B215**
- At traffic light, turn left onto Old Kent Road **A2**
- At Bricklayers Arms *[one-way system]*, take 3rd exit onto Tower Bridge Road
- *Follow line-of-route until Mansell Street*
- At traffic light, turn right onto Whitechapel High Street **A11**
- At traffic light, turn left onto Commercial Street *(Aldgate East)* **A1202**
- At traffic light, continue ahead onto Great Eastern Street **A1202**
- *Follow line of route to **stand***

## FROM SHOREDITCH CHURCH

- At **stand**, continue ahead on Shoreditch High Street **A10**
- At traffic light, turn left onto Commercial Street **A1202**
- At traffic light, continue ahead onto Leman Street *(one-way street)* **A1202**
- Turn right onto Prescot Street *(one-way street)* **A1202**
- At traffic light, turn left onto Mansell Street **A1210**
- At traffic light, continue ahead onto Tower Bridge [Road] **A100**
- At Bricklayers Arms *[one-way system]*, take 1st exit onto Old Kent Road **A2**
- At traffic light, turn right onto Trafalgar Avenue / Willowbrook Road **B215**
- Continue ahead onto Peckham Hill Street **B215**
- At traffic light, turn left onto Peckham High Street **A202**
- At traffic light, turn right onto Clayton Road **A2215**
- At mini roundabout, take 1st exit onto Clayton Road **A2215**
- At mini roundabout, take 3rd exit onto Consort Road
- Turn right onto Blackpool Road to **Peckham Garage**

# ROUTE DIRECTIONS

RUNNING IN SERVICE

**NEVER  
DIVERT OFF  
LINE-OF-ROUTE  
UNLESS ADVISED  
BY IBUS**

## TO NUNHEAD ST. MARY'S ROAD

- At **stand**, continue ahead on Shoreditch High Street **A10**
- Continue ahead onto Norton Folgate **A10**
- Continue ahead onto Bishopsgate **A10**
- At traffic light, turn left onto Camomile Street **A1211**
- Follow road left onto Outwich Street **A1211**
- Continue ahead onto Houndsditch **A1211**
- Follow road left onto St. Botolph Street **A1211**
- At traffic light, turn right onto Aldgate High Street (*Aldgate Station*)
- Turn left onto Minories (*past Aldgate Bus Station*)
- Follow road left onto Goodman's Yard (*one-way system*) **A1211**
- At traffic light, turn right onto Mansell Street **A1210**
- At traffic light, continue ahead onto Tower Bridge Approach **A100**
- Continue ahead onto Tower Bridge / Tower Bridge Road **A100**
- Turn left onto Grange Road (*before traffic light*) **A2206**
- At traffic light, turn right onto Dunton Road
- At traffic light, turn left onto Mandela Way
- At roundabout, take 1st exit onto Humphrey Street **B204**
- At traffic light, turn left onto Old Kent Road (*Tesco*) **A2**
- At traffic light, turn right onto Peckham Park Road **B216**
- Continue ahead onto Buller Close **B216**
- At junction, turn left onto Peckham Hill Street **B215**
- At traffic light, turn left onto Peckham High Street **A202**
- At traffic light, turn right onto Clayton Road **A2215**
- At mini roundabout, take 2nd exit onto Hanover Park
- At traffic light, turn left onto Rye Lane
- At traffic light, continue ahead onto Rye Lane **A2215**
- Continue ahead onto Peckham Rye **A2215**
- Turn left onto Peckham Rye
- At traffic light, turn left onto Nunhead Lane **A2214**
- Continue ahead onto Evelina Road **A2214**
- Turn left onto St. Mary's Road to **stand**



# ROUTE DIRECTIONS

RUNNING IN SERVICE

IMPORTANT  
PLEASE ENSURE  
YOU USE YOUR  
**RIBAS KEY** ON  
EVERY TRIP

## TO SHOREDITCH CHURCH

- At **stand**, continue ahead on St. Mary's Road
- Follow road right onto Belfort Road
- At junction, turn right onto Lausanne Road **A2214**
- Follow road right onto Evelina Road **A2214**
- Continue ahead onto Nunhead Lane **A2214**
- At traffic light, continue ahead onto East Dulwich Road **A2214**
- At traffic light, turn right onto Peckham Rye **A2215**
- Continue ahead onto Rye Lane
- At traffic light, turn left onto Rye Lane
- At traffic light, turn right onto Hanover Park
- At mini roundabout, take 1st exit onto Clayton Road **A2215**
- At traffic light, turn left onto Peckham High Street **A202**
- At traffic light, turn right onto Peckham Hill Street **B215**
- Turn right onto Buller Close **B216**
- Continue ahead onto Peckham Park Road **B216**
- At traffic light, turn left onto Old Kent Road **A2**
- At traffic light, turn right onto Dunton Road (*Tesco*)
- At junction, turn left onto Grange Road **A2206**
- At traffic light, turn right onto Tower Bridge Road **A100**
- Continue ahead onto Tower Bridge **A100**
- Continue ahead onto Tower Bridge Approach **A100**
- At traffic light, turn left onto Tower Hill **A100**
- Continue ahead onto Minories (*one-way system*) **A100**
- Follow road right onto Goodman's Yard (*one-way system*) **A1211**
- Turn left onto Mansell Street (*one-way street*) **A1210**
- At traffic light, continue ahead onto St. Botolph Street **A1211**
- Continue ahead onto Dukes Place (*one-way system*) **A1211**
- Continue ahead onto Camomile Street **A1211**
- At traffic light, turn right onto Bishopsgate **A10**
- Continue ahead onto Norton Folgate **A10**
- Continue ahead onto Shoreditch High Street **A10**
- At traffic light, turn left onto Great Eastern Street **A1202**
- Turn right onto Curtain Road (*one-way system*) to **stand**
- Follow road right to Old Street (*between 9pm and 5am*)
- At traffic light, turn right onto Shoreditch High Street to **stand**

# SHOREDITCH CHURCH

TERMINUS POINT

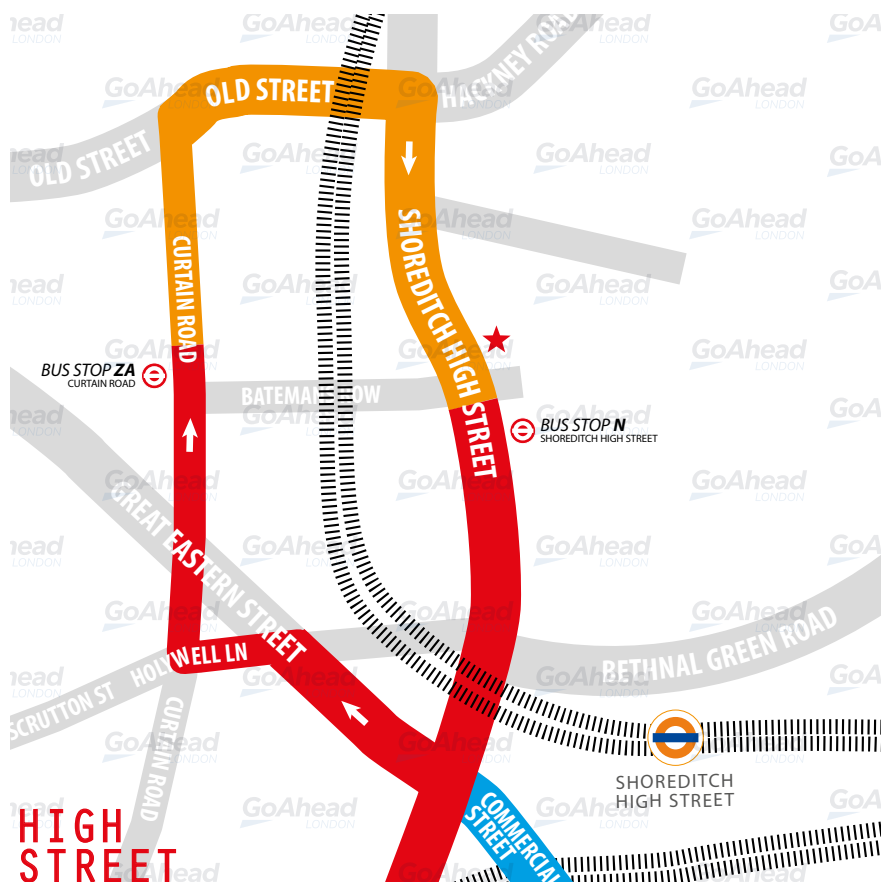
SWITCH THE  
**ENGINE OFF**  
WHILST AT THE  
STAND

**From Nunhead.** Proceed from Curtain Road, Old Street, Shoreditch High Street to stand. Set down on Curtain Road at **BUS STOP ZA**.

**Towards Nunhead.** Depart to Shoreditch High Street.

Pick up on Shoreditch High Street at **BUS STOP N**.

Public stand for three buses on east side of Shoreditch High Street, commencing 14 metres north of a point opposite centre of Batemans Row. Available from 21:00 until 05:00 only. Buses on Route 78 must not use this stand outside these times. **Blind display:** **SHOREDITCH**.



# SHOREDITCH

## CURTALMENT POINT

SWITCH THE  
**ENGINE OFF**  
WHILST AT THE  
STAND

**From Nunhead.** Proceed from Curtain Road to stand.

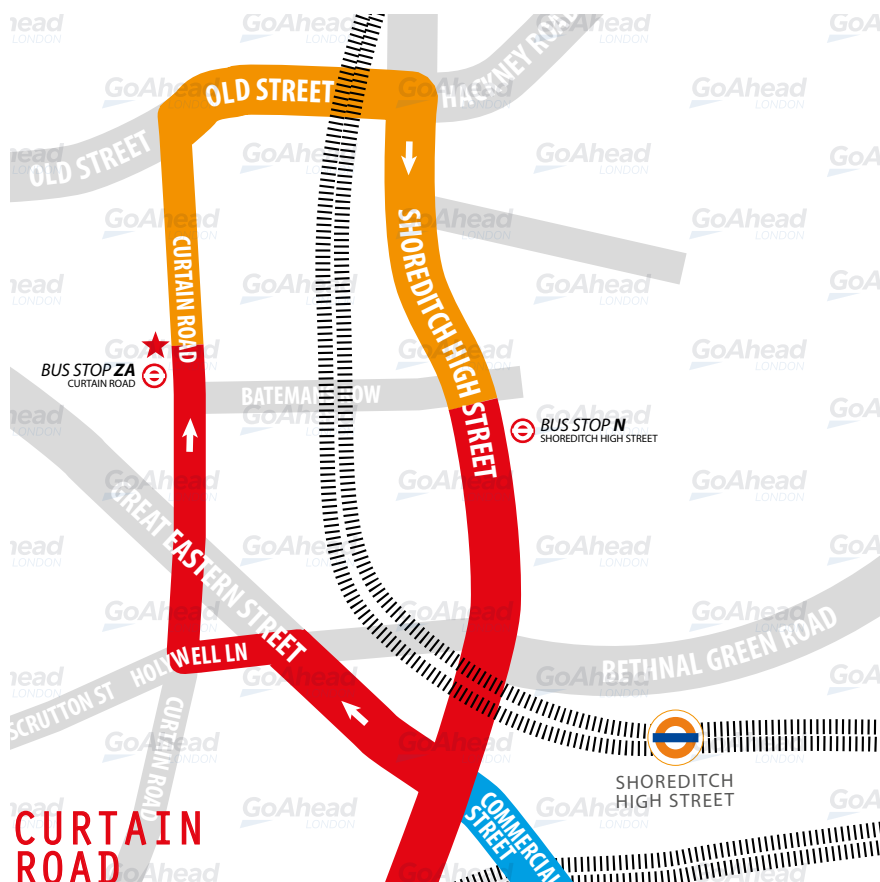
Set down on Curtain Road at **BUS STOP ZA**.

**Towards Nunhead.** Depart to Shoreditch High Street.

Pick up on Shoreditch High Street at **BUS STOP N**.

Public stand for two buses on west side of Curtain Road, opposite No's 110/112, commencing opposite centre line of Dereham Place.

**Blind display:** **SHOREDITCH.**



# LIVERPOOL STREET

## CURTAILMENT POINT

SWITCH THE  
**ENGINE OFF**  
WHILST AT THE  
STAND

**From Nunhead.** Proceed from Bishopsgate direct to stand.

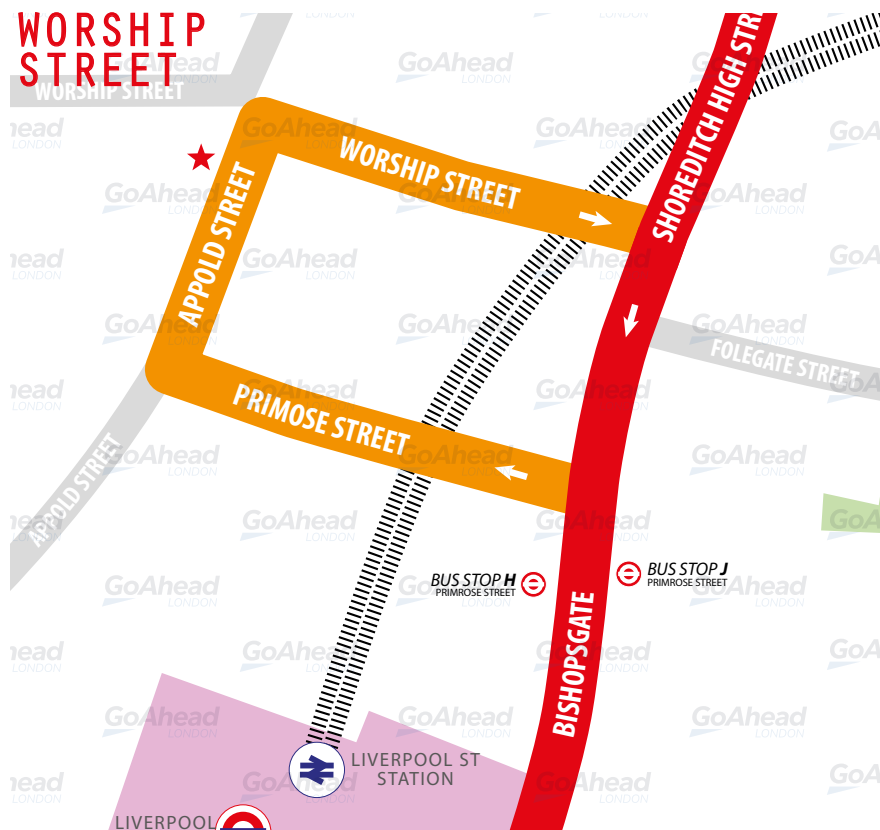
Set down on Bishopsgate at **BUS STOP H.**

**Towards Nunhead.** Depart to Bishopsgate.

Pick up on Bishopsgate at **BUS STOP J.**

Public stand for four buses on the nearside of Appold Street between the junctions of Worship Street and Primrose Street.

**Blind display:** **LIVERPOOL STREET.**



# ALDGATE

## TURNING POINT

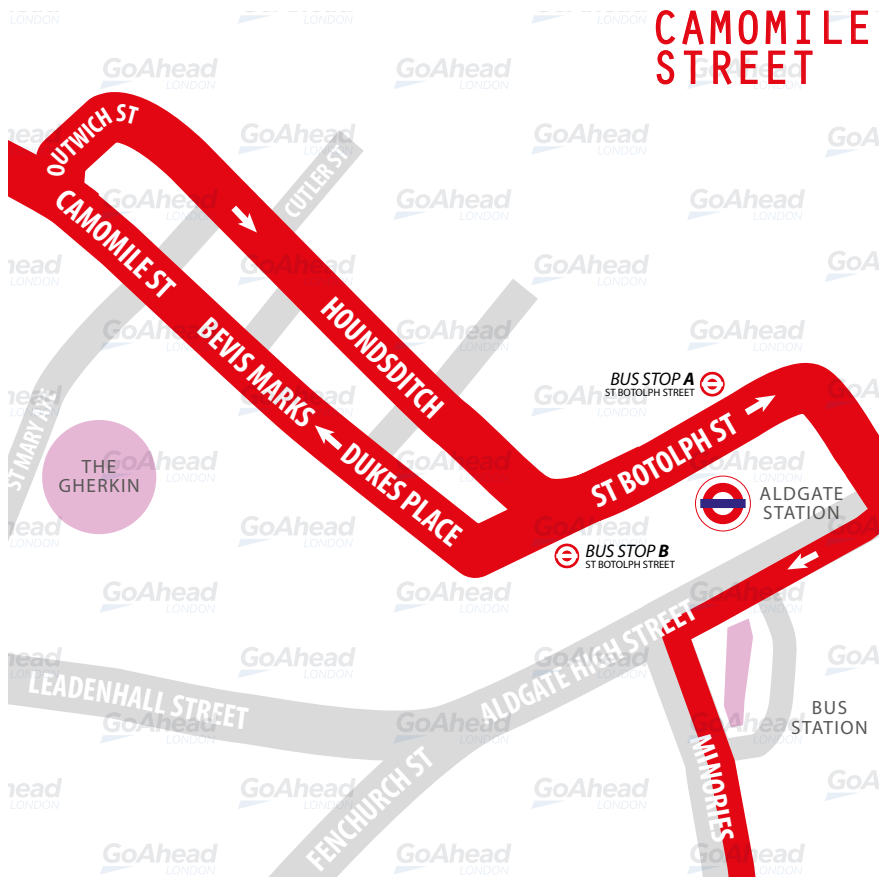
SWITCH THE  
**ENGINE OFF**  
WHILST AT THE  
STAND

**From Nunhead.** Proceed from St Botolph Street, Duke's Place, Bevis Marks, Camomile Street, Bevis Marks, Camomile Street, Outwich Street, Houndsditch. Set down on Bevis Marks at **BUS STOP B**.

**Towards Nunhead.** Depart to St Botolph Street .  
Pick up on St Botolph Street at **BUS STOP A**.

Turning point only - buses must not stand.

**Blind display:** **ALDGATE**.



# TOWER BRIDGE ROAD

## TURNING POINT

SWITCH THE  
**ENGINE OFF**  
WHILST AT THE  
STAND

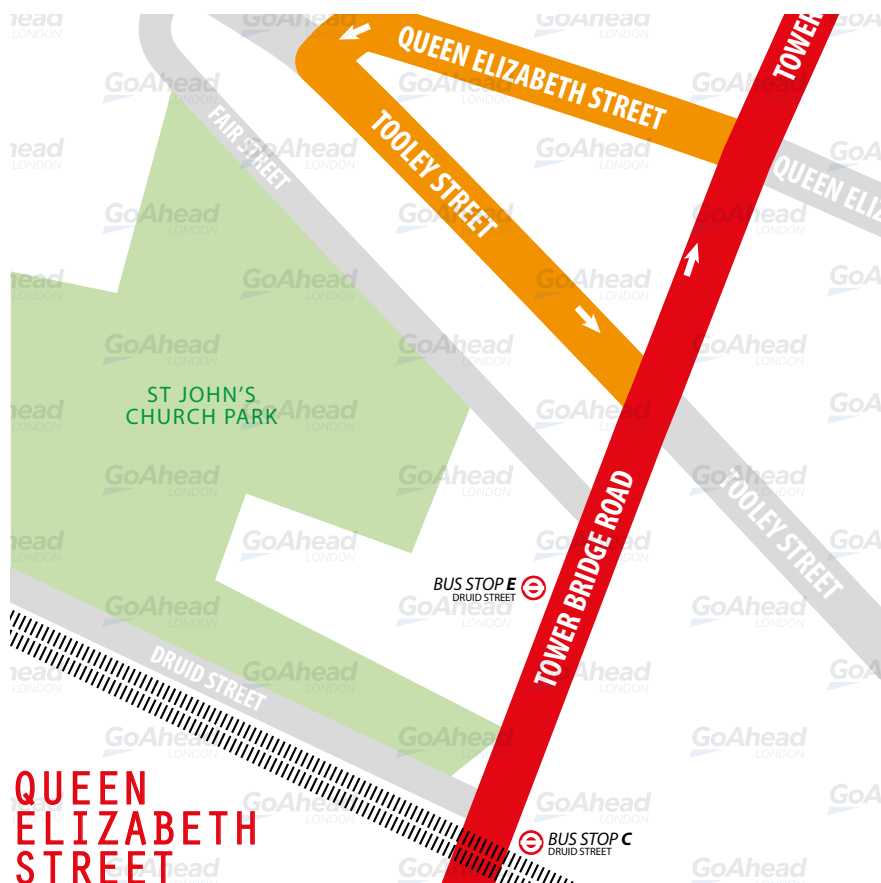
**From Nunhead.** Proceed from Tower Bridge Road, Queen Elizabeth Street, Tooley Street. Set down on Tower Bridge Road at **BUS STOP E**.

**Towards Nunhead.** Depart to Tower Bridge Road.

Pick up on Tower Bridge Road at **BUS STOP C**.

Turning point only - buses must not stand.

**Blind display:** **TOWER BRIDGE, SOUTH SIDE.**



# OLD KENT ROAD

## TURNING POINT

**TURNING  
POINT ONLY.  
BUSES MUST NOT  
STAND.**

**From Shoreditch.** Proceed from Dunton Road, Mandela Way, Humphrey Street, Old Kent Road.

Set down on Dunton Road at **BUS STOP LYNTON ROAD.**

**Towards Shoreditch.** Depart to Dunton Road.

Pick up on Dunton Road at **BUS STOP NA.**

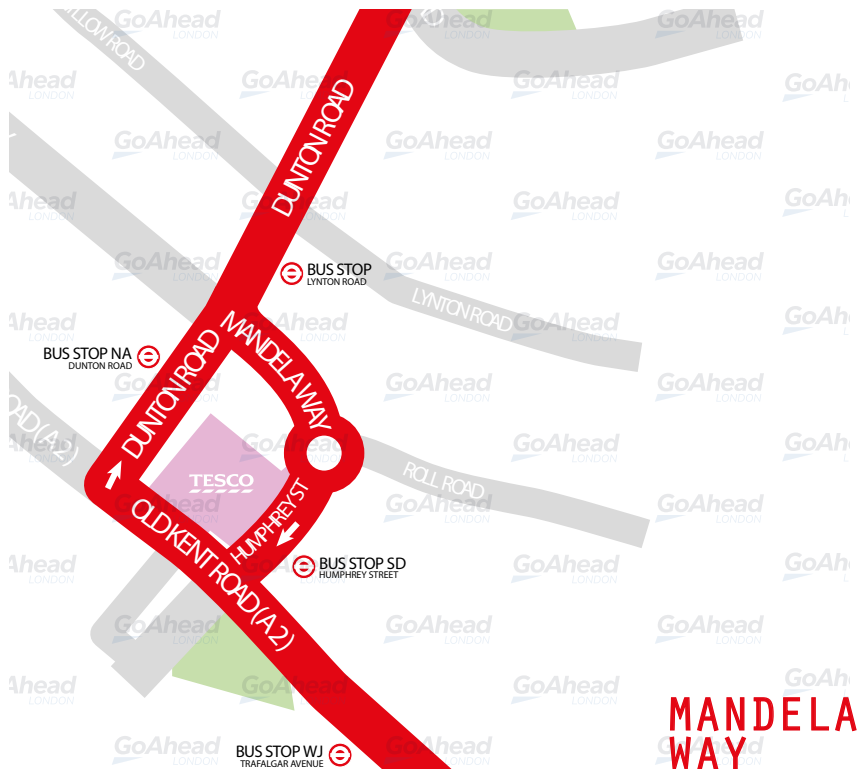
**From Nunhead.** Proceed from Old Kent Road.

Set down on Old Kent Road at **ALIGHTING POINT TRAFALGAR AVENUE.**

**Towards Nunhead.** Depart to Humphrey Street.

Pick up on Humphrey Street at **BUS STOP SD.**

Turning point only - buses must not stand. **Blind display:** **OLD KENT ROAD, TESCO.**



**MANDELA  
WAY**

# PECKHAM

## TURNING POINT

5

**From Shoreditch.** Proceed from Peckham Hill Street.

Set down on Stafford Road at **BUS STOP D.**

**Towards Shoreditch.** Depart to Peckham Hill Street.

Pick up on Stafford Road at **BUS STOP C.**

Turning point only - buses must not stand.

**Blind display:** **PECKHAM.**

**BUS  
STATION**





# PECKHAM RYE

## CURTAILMENT POINT

PLEASE CHECK  
**TRIP NUMBER**  
ON ETM BEFORE  
DEPARTING

**From Shoreditch.** Proceed from Rye Lane, Peckham Rye, Peckham Rye (east side) to stand. Set down on Rye Lane at **BUS STOP EA**.

**Towards Shoreditch.** Depart via Peckham Rye (east Side), East Dulwich Road to Peckham Rye. Pick up on Peckham Rye at **BUS STOP WK**.

Public stand for two buses on east side of Peckham Rye, commencing 11 metres north of Nunhead Crescent.

**Blind display:** **PECKHAM RYE.**



# NUNHEAD

TERMINUS POINT

PLEASE CHECK  
TRIP NUMBER  
ON ETM BEFORE  
DEPARTING

**From Shoreditch.** Proceed from St Mary's Road to stand.

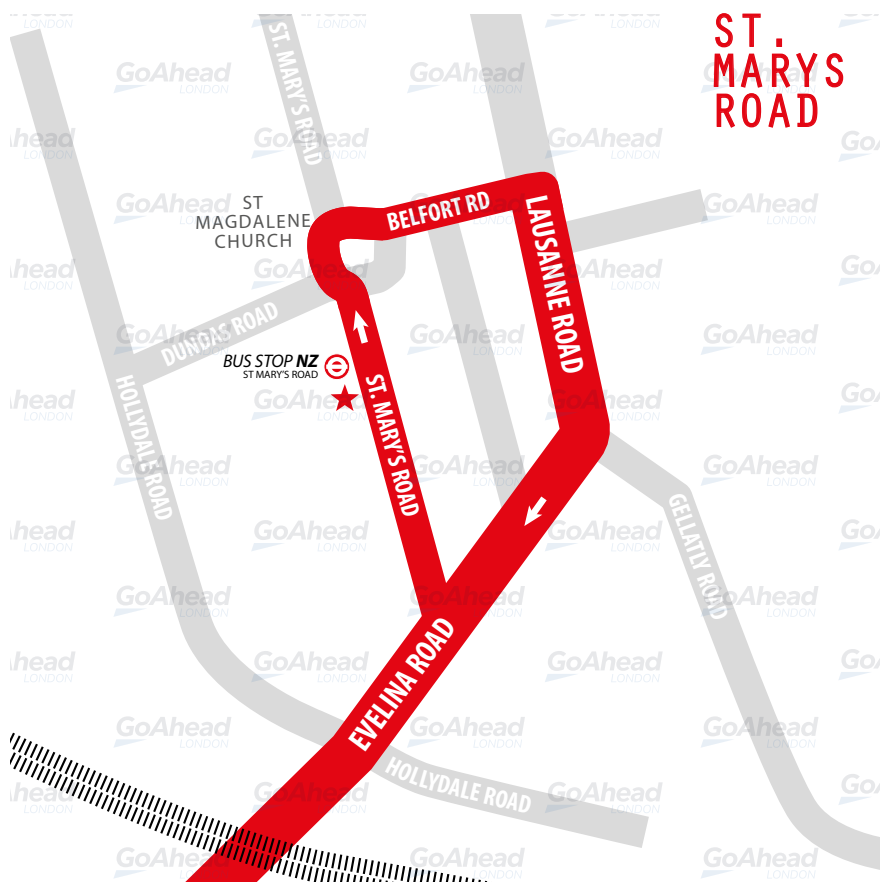
Set down on St Mary's Road at **BUS STOP NM.**

**Towards Shoreditch.** Depart to St Mary's Road.

Pick up on St Mary's Road at **BUS STOP NM.**

Public stand for three buses on west side of St Mary's Road, commencing 15 metres south of Dundas Road.

**Blind display:** **NUNHEAD.**



# LOCAL HAZARDS & POINTS TO NOTE

FULL RISK ASSESSMENT VIEWABLE UPON REQUEST



## **TWO BUS SPACE | CURTAIN ROAD**

Space for two buses. Risk of blocking the road. Rear of the bus may overhang into the carriageway. Another stand is available on Old Street.

## **NARROW ROAD | BISHOPSGATE**

Coaches parked with overhanging mirror in the roadway. Care and caution to be always taken. Extra care to ensure enough clearance.

## **BUSY PEDESTRIAN AREA | PRIMROSE STREET**

(Turning Point). Pedestrians crossing where there is no designated crossing. Beware of pedestrians and drive with care and caution.

## **PEDESTRIANS CROSSING | ST. BOTOLPH STREET**

Designated crossing. Beware of pedestrians and drive with care and caution.

## **BUSY PEDESTRIAN AREA | ALDGATE HIGH STREET**

Aldgate Station. High pedestrian and cyclist movement area. Care and caution; be aware of pedestrians and cyclists when pulling into and out of bus stops.

## **NARROW ROAD | MINORIES**

Delivery lorries may block the road. Awareness and planning and read road ahead be ready to stop and give way.

## **LANE DISCIPLINE | TOWER HILL / MANSELL STREET**

Driver has to cross lanes of traffic after departing bus stops. Awareness and planning and read road ahead be ready to stop and give way.

## **PEDESTRIANS AND CYCLISTS | TOWER BRIDGE**

Tourist, cyclists, 20 mph speed zone. Beware of pedestrians and cyclists weaving in and out of traffic and drive with care and caution.

## **BELL ON CORNER | TOWER BRIDGE ROAD / GRANGE ROAD**

Turning onto a narrow road. Care and caution and beware of oncoming traffic approaching. Be mindful of the bell on the corner.

# LOCAL HAZARDS & POINTS TO NOTE

FULL RISK ASSESSMENT VIEWABLE UPON REQUEST



## **VARIOUS HAZARDS | MANDELA WAY / HUMPHREY STREET**

Humphrey Street Roundabout, vehicles joining from Tesco, cyclists following road layout measures. Beware of cyclists and e-scooters weaving in and out of traffic/ drive with care and caution.

## **NARROW LANES | TRAFALGAR AVENUE**

Narrow lanes and parked cars. Care and caution, slow down.

## **PEDESTRIANS CROSSING | PECKHAM HILL STREET**

Pedestrians crossing where there is no designated crossing. Cycle lane. Beware of pedestrians and drive with care and caution.

## **BUS MOVEMENTS | PECKHAM BUS STATION**

Use extra care and caution when turning right/left into bus station and proceeding through bus station due to high number of pedestrian and bus movements in this area. Never exceed the posted speed limit.

## **TRAFFIC LIGHTS | PECKHAM BUS STATION**

Exit traffic lights turning right onto Peckham High Street. The stop line is positioned quite far forward upon exiting the bus station. When turning right, have a thorough check to ensure that no vehicles are coming through the traffic lights on the left, having come through on a late signal.

## **PEDESTRIAN MOVEMENTS | HANOVER PARK**

Extra care and caution due to large numbers of both pedestrians and cyclists and e scooters in this area.

## **BUS TO BUS CONFLICT | RYE LANE / HANOVER PARK**

Bus to Bus interaction. Extra care to be taken when turning onto Rye lane as vehicles may stop in front of the stop line, making it harder to get around.

## **VOLUME OF VEHICLES | RYE LANE**

Pedestrians, cycles, motorcycles, E-Scooters. Always use extra care and caution due to large numbers of pedestrians crossing the road, often without paying attention to the traffic.

# LOCAL HAZARDS & POINTS TO NOTE

FULL RISK ASSESSMENT VIEWABLE UPON REQUEST



## **TRAFFIC LIGHTS | NUNHEAD LANE / PECKHAM RYE**

Traffic Lights where Nunhead Lane meets Peckham Rye. Phasing of the traffic lights, oncoming cars blocking right turn. Beware of oncoming vehicles when turning right at this junction.

## **SPEED HUMPS | NUNHEAD LANE / ST MARY'S ROAD**

Use low speed risk of tyre and suspension damage.

## **PEDESTRIAN MOVEMENTS | EVELINA ROAD**

Extra care and caution due to large numbers of school children, cyclist and E-Scooters.

## **SPEED HUMPS | ST MARY'S ROAD STAND**

Use low speed risk of tyre and suspension damage.

## **TRAFFIC ISLAND | BELFORT ROAD / LAUSANNE ROAD**

Care and caution to be exercised when turning right due to the location of the traffic island. Risk of tyre and suspension damage.

## **BUS MOVEMENTS | PECKHAM GARAGE**

Evening meal relief and changeovers. Buses must be parked on the dedicated bus stand. Be aware of all moving vehicles in Blackpool Road. Observe the one way working for buses at all times.

## **SPEED LIMITS | THROUGHOUT THE ROUTE**

Be aware that there are varying speed limits between 20 and 30mph throughout this route. Please ensure these are adhered to at all times.

# AT THE GARAGE

## GARAGE AND GENERAL SAFETY INFORMATION

BE VISIBLE  
**WEAR YOUR  
HI-VIS** WITHIN  
THE GARAGE

GO SLOW!  
MANDATORY  
**SPEED OF 5 MPH**  
WITHIN THE  
GARAGE

BE NOTICED  
**HEADLIGHTS**  
ON AT ALL TIMES  
IN THE GARAGE

STICK TO  
DESIGNATED  
PATHS AND  
WALKWAYS

NO EXCUSES  
PLEASE ABIDE BY  
THE RULES. IT'S  
**MANDATORY!**

BE AWARE.  
REPORT ALL  
**HAZARDS**  
IMMEDIATELY

REMEMBER  
**LOOK OUT  
FOR CYCLISTS**  
DRIVE SLOWLY

PARK FERRY  
VEHICLES WITHIN  
DESIGNATED  
AREAS

**USE THE  
HORN** WHEN  
APPROACHING  
CORNERS &  
REVERSING

ELECTRIC BUSES  
ARE SILENT. BE  
**EXTRA CAUTIOUS**  
WHILST ON THE  
MOVE!

FUEL, OIL &  
COOLANT SPILLS  
CAN MAKE THE  
SURFACE SLIPPERY  
**BE AWARE**

FAMILIARISE  
YOURSELF WITH  
THE GARAGE  
**SAFETY CODE**



AND THINK FIRST!

# OTHER INFORMATION

## CODES AND EMERGENCY RADIO PROCEDURES

REMAIN CALM:  
GIVE ACCURATE  
INFORMATION.  
WE'RE HERE  
TO ASSIST!

### ROUTE 78 | CURTAILMENT ABBREVIATIONS

|            |                          |            |                       |
|------------|--------------------------|------------|-----------------------|
| <b>SCH</b> | Shoreditch Church        | <b>SCR</b> | Curtain Road          |
| <b>LS</b>  | Liverpool Street Station | <b>ALS</b> | Aldgate               |
| <b>TB</b>  | Tower Bridge Road        | <b>OKR</b> | Old Kent Road (Tesco) |
| <b>PBS</b> | Peckham Bus Station      | <b>PR</b>  | Peckham Rye           |
| <b>NSM</b> | Nunhead                  |            |                       |

### FACILITIES | THROUGHOUT THE ROUTE

- **Nunhead stand.** TfL facility

If you urgently need to use a facility, please inform iBus immediately.

### CODE RED | EMERGENCY RADIO PROCEDURE

If you require the Emergency Services to attend your vehicle (for example in the event of passenger injury, assault or major RTA), you should contact CentreComm using the radio's Code Red facility. To call CentreComm, **hold down the Code Red button on your vehicle's radio for at least 3 seconds** until you hear a ringing tone to indicate that your call has been connected. Hold down the foot switch in the cab when you are speaking, and end what you have to say with the word "over" to indicate that you expect a response, or "over and out" if this is the end of your communication. Release the foot switch when you are not speaking. Remember to speak slowly and clearly. Note that you will usually receive a radio call from your depot shortly after you make a Code Red call. ***You should not use the radio whilst the vehicle is in motion.***

CODE  
GREEN

Call your garage  
for non-emergency,  
mechanical defects,  
help or advice

CODE  
BLUE

Call CentreComm  
for non-emergency,  
incident reporting  
or diversions

CODE  
RED

Call CentreComm  
for emergency  
services, passenger  
injury or assault